



Patronato de la Alhambra y Generalife  
**CONSEJERÍA DE CULTURA**

***La presente colección bibliográfica digital está sujeta a la legislación española sobre propiedad intelectual.***

***De acuerdo con lo establecido en la legislación vigente su utilización será exclusivamente con fines de estudio e investigación científica; en consecuencia, no podrán ser objeto de utilización colectiva ni lucrativa ni ser depositadas en centros públicos que las destinen a otros fines.***

***En las citas o referencias a los fondos incluidos en la investigación deberá mencionarse que los mismos proceden de la Biblioteca del Patronato de la Alhambra y Generalife y, además, hacer mención expresa del enlace permanente en Internet.***

***El investigador que utilice los citados fondos está obligado a hacer donación de un ejemplar a la Biblioteca del Patronato de la Alhambra y Generalife del estudio o trabajo de investigación realizado.***

This bibliographic digital collection is subject to Spanish intellectual property Law. In accordance with current legislation, its use is solely for purposes of study and scientific research. Collective use, profit, and deposit of the materials in public centers intended for non-academic or study purposes is expressly prohibited.

Excerpts and references should be cited as being from the Library of the Patronato of the Alhambra and Generalife, and a stable URL should be included in the citation.

We kindly request that a copy of any publications resulting from said research be donated to the Library of the Patronato of the Alhambra and Generalife for the use of future students and researchers.

***Biblioteca del Patronato de la Alhambra y Generalife  
C / Real de la Alhambra S/N . Edificio Nuevos Museos  
18009 GRANADA (ESPAÑA)***

***+ 34 958 02 79 45***

***[biblioteca.pag@juntadeandalucia.es](mailto:biblioteca.pag@juntadeandalucia.es)***

DEL AB  
VIEJO  
SPAIN

ATLAS

P.C. Monumental de la Alhambra y General  
CONSEJO DE CULTURA

UNTA DE ANDALUCIA

A-1  
3  
1

801



P.C. Monumental de la Alhambra  
CONSEJERIA DE CULTURA



44

BIBLIOTECA DE  
LA ALHAMBRA

Est. A-1  
Tabl. 3  
N.º 5



JUNTA DE ANDALUCIA



Real Academia de la Alhambra y Generalife  
INSTITUTO DE CULTURA

R 412

**ATLAS**  
TO THE  
**VIEW OF SPAIN.**

---

P.C. Monumental de la Alhambra y General  
**CONSEJERÍA DE CULTURA**

**ALEXANDER DE LABORDE.**



JUNTA DE ANDALUCÍA

Donativo del Sr. Conde de Romanones á la Biblioteca de la Alhambra. 1899

TABLE OF THE MAPS CONTAINED IN THE  
FOLLOWING ATLAS, AND OF THE SEVERAL  
ROADS IN THE DESCRIPTIVE ITINERARY TO  
WHICH THEY REFER.

---

---

CATALONIA.

Plate VI. Road from the Col du Pertus, on the frontiers  
of France, to Gerona, Gironne.

VI. Road from Gerona to Barcelona, through the in-  
terior of the country.

VI. A second Road, by the Sea-side.

VIII. Road from Barcelona to the frontiers of Ara-  
gon.

VII. Road from the frontiers of Valencia to Tarragona,  
and from Tarragona to Barcelona.

VALENCIA.

XIII. Road from the frontiers of New Castile to Va-  
lencia.

XIV, and XVI. Road from the frontiers of Murcia,  
above Orihuela, to Valencia.

XIV. Road from the frontiers of Murcia, near Al-  
manza, to Valencia.

XII. Road from Valencia to Liria, Xerica, and Se-  
gorbe.

XIV. Road from Valencia to San Felipe.

XII. Road from Valencia to the frontiers of Cata-  
lonia.

ESTREMADURA.

## ESTREMADURA.

- Plate XXV. Road from the frontiers of New Castile, by Talavera de la Reyna, to the frontiers of Portugal.
- XXIV. Road from Merida to Badajoz, by Puebla de la Calzada.
- XXIV. Another Road, from Merida to Badajoz, by Lobon.
- XXV. Road from Almaraz to Talavera la Vieja.
- XXIV. Road from Almaraz to Plasencia, Coria, Alcantara, and Cacerez, and thence to Merida.

## ANDALUSIA.

- XXIII. Road from Lierena to Seville.
- XIX. Road or first passage in the Sierra Morena.
- XIX. — the second passage.
- XX. Road from the frontiers of La Mancha to Cordova.
- XX. Road from Cordova to Seville.
- XXIII. Road from Carmona to Cadiz.
- XXI. Road from Cadiz to the frontiers of Granada.
- XXII. Plan of Gibraltar.
- XX. Road from Ecija to the frontiers of Granada.
- XXII. Road from the frontiers of the kingdom of Seville, above Grazalema, to Malaga.
- XX. Road from the frontiers of Seville, above Alameda, to Granada.
- XIX. Road from the Sierra Morena, on the frontiers of La Mancha, to Alcalá-la-Real, and to the boundary of the kingdom of Granada.
- XIX. Road from the Sierra Morena to Jaen, by Anduxar.
- XIX. Road from the Sierra Morena to Jaen, by Linares.

MURCIA.

MURCIA.

- Plate XVI. Road from the frontiers of La Mancha to Murcia.
- XVI. Road from Murcia to Lorca.
- XVII. Road from Murcia to Granada.
- XVI. Road from Murcia to the frontiers of the kingdom of Valencia.
- XV. Road from Albacete to the frontiers of the kingdom of Valencia.

ARAGON.

- IX. Road from the frontiers of Catalonia to Zaragoza.
- X. Road from Zaragoza to the frontiers of New Castile, by Daroca.
- X. Road from Zaragoza to the borders of New Castile, by Calatayud.

ASTURIAS.

- XXVIII. Road from the frontiers of Leon to Oviedo.
- XXVIII. Road from Oviedo to Gijon.
- XXVIII. Road from Oviedo to Aviles.

GALICIA.

- XXVI, XXVII. Road from Astorga, in the kingdom of Leon, to Lugo in Galicia, and St. Jago of Compostella.
- XXVI. Road from St. Jago to Corunna.
- XXVI. Road from Corunna to Ferrol.
- XXVI. Road from St. Jago to Tuy, by Vigo.
- XXVI. Road from Tuy to Orense.
- XXVI. Road from Vigo to Orense.
- XXVI. Road from Ponte Vedra to Orense.

XXVI.



Bo. Municipal de la Alhambra y Generalife  
CONSEJERÍA DE CULTURA



- Plate XXVI. Road from St. Jago to Orense.  
 XXVII. Road from Orense to Requejo, the frontier  
 of the kingdoms of Galicia and Leon.  
 XXVI. Road from Lugo to Mondoñedo.

## LEON.

- XXVIII. Road from Palencia to Leon.  
 XXVIII. Road from Leon to Astorga.

## NEW CASTILE.

- V. Road from the frontiers of Old Castile, by the  
 port of Guadarrama to Madrid.  
 V. and XI. Road from these frontiers on the  
 mountain Atienza, to Madrid.  
 V, X, and XI. Road from the frontiers of Aragon,  
 by Daroca and Used, to Madrid.  
 V. X. and XI. Road from the frontiers of Ara-  
 gon, by Calatayud and Sisamon, to Ma-  
 drid.  
 V. Road from Madrid to the Escorial and San  
 Lorenzo.  
 V. Road from Madrid to Aranjuez and the fron-  
 tiers of La Mancha.  
 V. Road from Madrid to Toledo.  
 V. and XIII. Road from Madrid to Requena  
 and the frontiers of Valencia.  
 V. and XIII. Road from Aranjuez to Requena  
 and the frontiers of Valencia.  
 V. and XXV. Road from Madrid to the fron-  
 tiers of Estremadura.  
 V. Road from Talavera de la Reyna to Toledo.  
 V. Road from Toledo to Aranjuez.

## LA MANCHA.



## LA MANCHA.

- Plate XV. Road from the frontiers of New Castile, above Aranjuez, to Murcia.
- XVIII. Road from the frontiers of New Castile by Aranjuez and Ocana, to Ciudad Real.
- XVIII. and XIX. Road from the frontiers of New Castile, by Aranjuez and Ocana, to the Sierra Morena, the frontiers of Andalusia.
- XXI. Road from Malaga to Gibraltar, along the sea coast.

## MAJORCA.

- XIX. Road from Palma to Alcudia and Pollenza.

## MINORCA.

- XXIX. Road from Port Mahon to Ciudadella.

## IVICA.

- Plate XXIX.

## FROMENTERA.

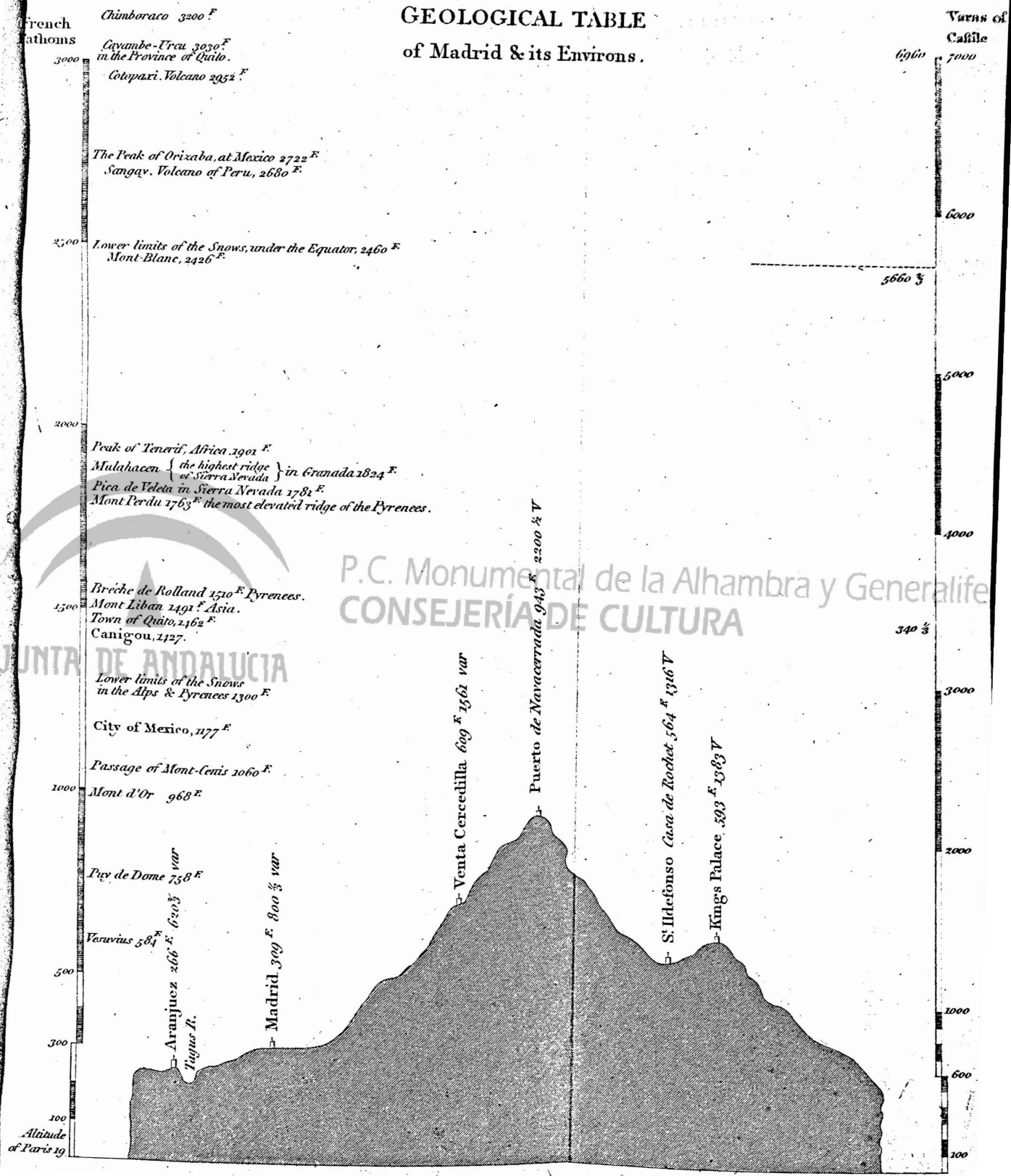
- Plate XXIX.



MAP of the MOUNTAINS of SPAIN.

Scale 100,000.

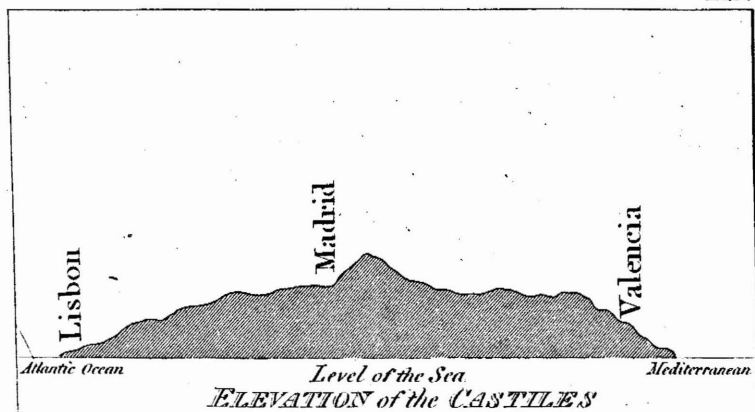
# GEOLOGICAL TABLE of Madrid & its Environs.



# GEOLOGY.


*Comparative view of the elevation of  
OLDS & NEW CASTILE with that of MEXICO,  
above the level of the Sea?*

PL3.



P.C. Monumental de la Alhambra y Generalife  
CONSEJERÍA DE CULTURA

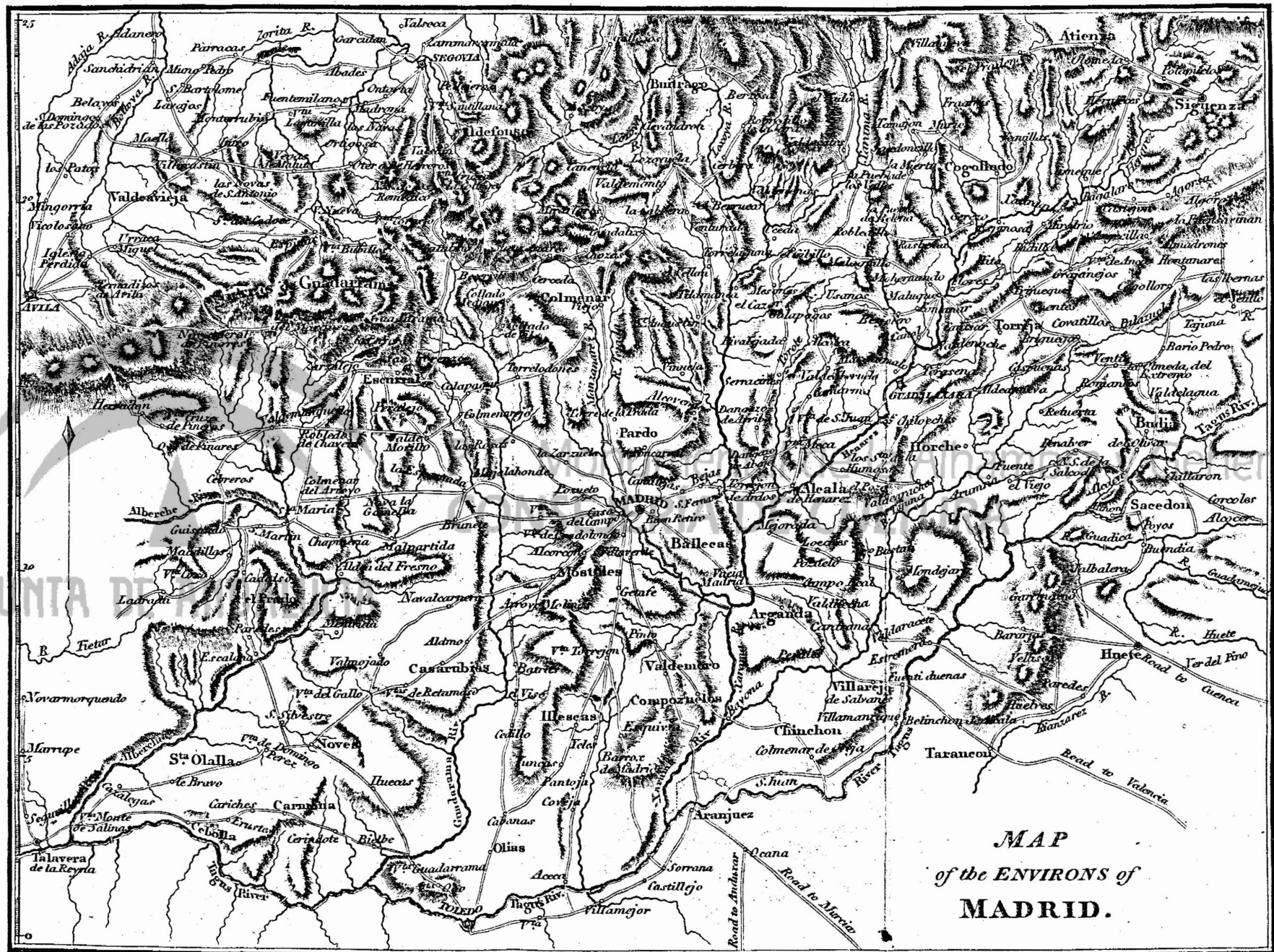
JUNTA DE ANDALUCIA



Neale sc Strand.



**KINGDOM  
OF SPAIN**



MAP  
of the ENVIRONS of  
MADRID.

North east wind.

PERPIGNAN

ROAD

PL.6.

from Perpignan to Barcelona.

FRANCO

A

25 le Boulou

E

Pont du Col de Peruis

S

26

A

Spanish League 20 to a Degree

15

N

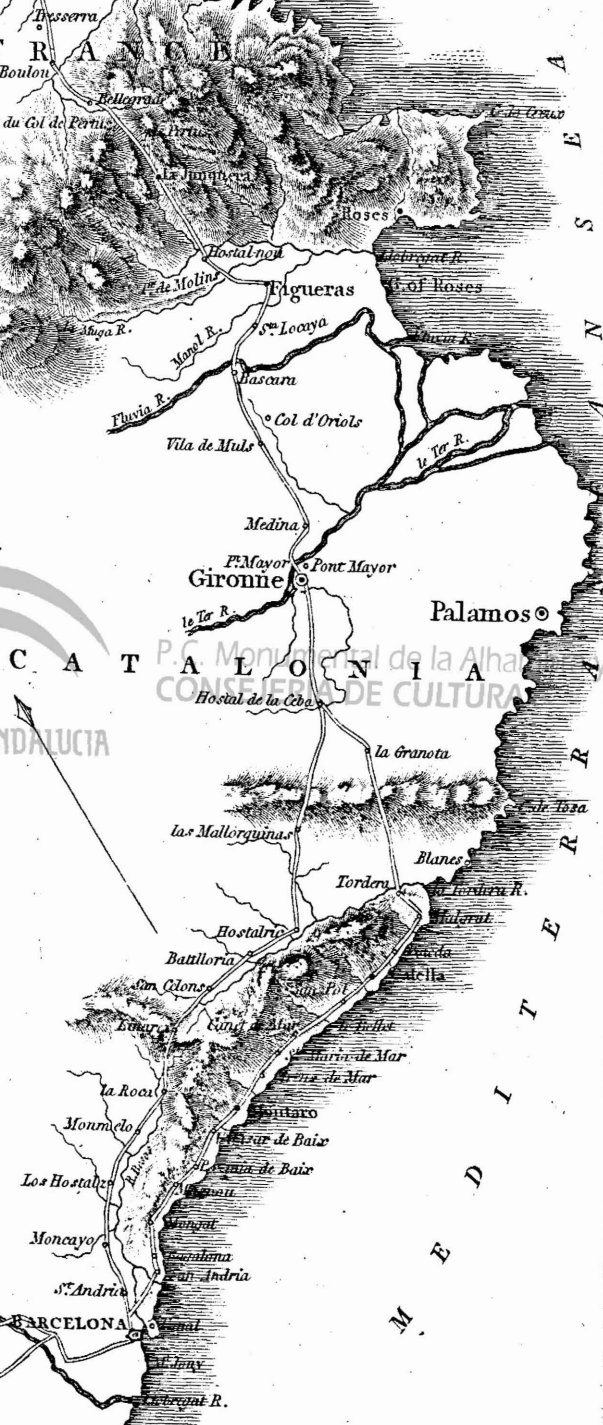
10

10

5

5

5


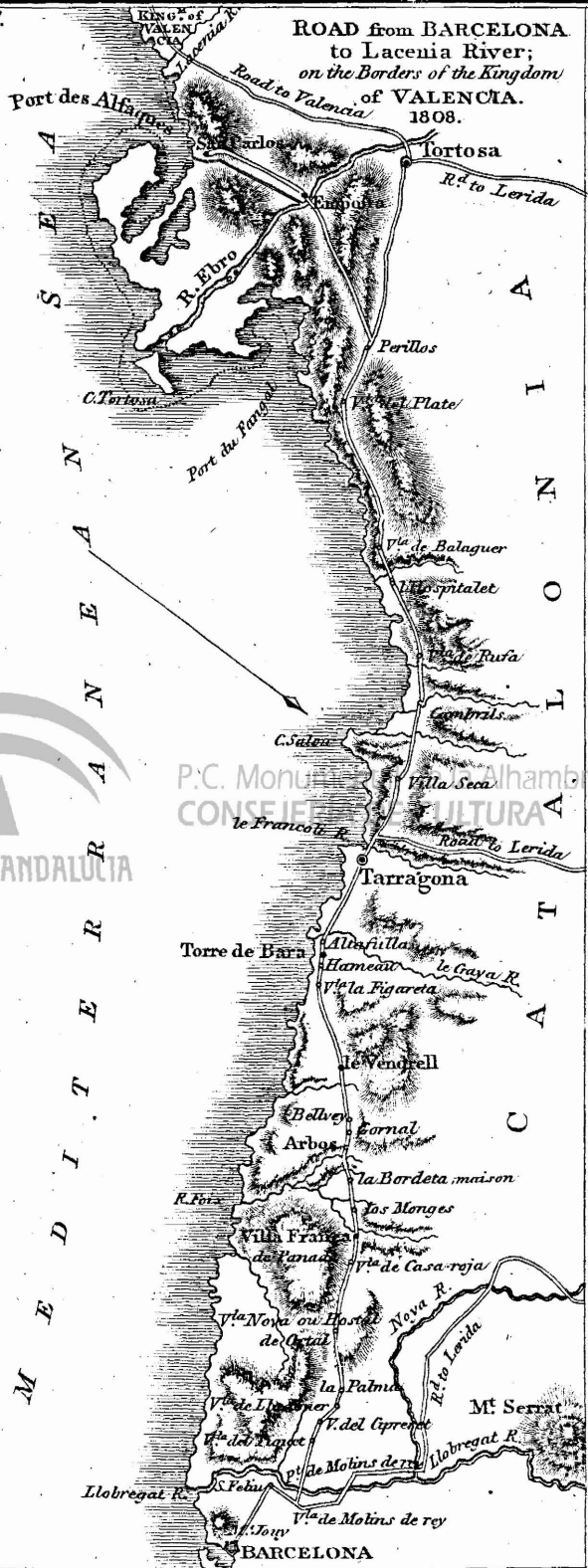


Generalife

UNTA D ANDALUCIA



ROAD from BARCELONA  
to LACENIA River;  
on the Borders of the Kingdom  
of VALENCIA.  
1808.



P.C. Monumentos Alhambra y Generalife  
CONSEJO CULTURAL

JUNTA DE ANDALUCÍA

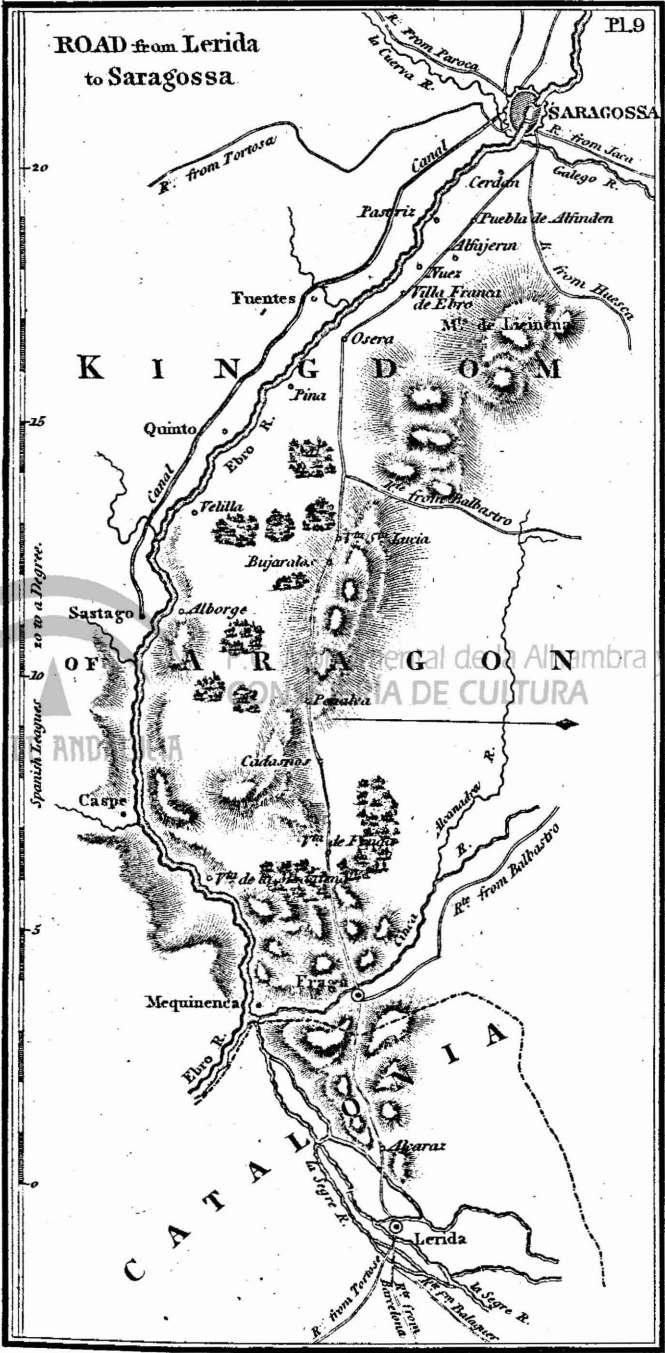
M E D I T E R R A N E A N S E A

Spanish Leagues  
20 to a Degree



ROAD from Lerida  
to Saragossa.

PL.9



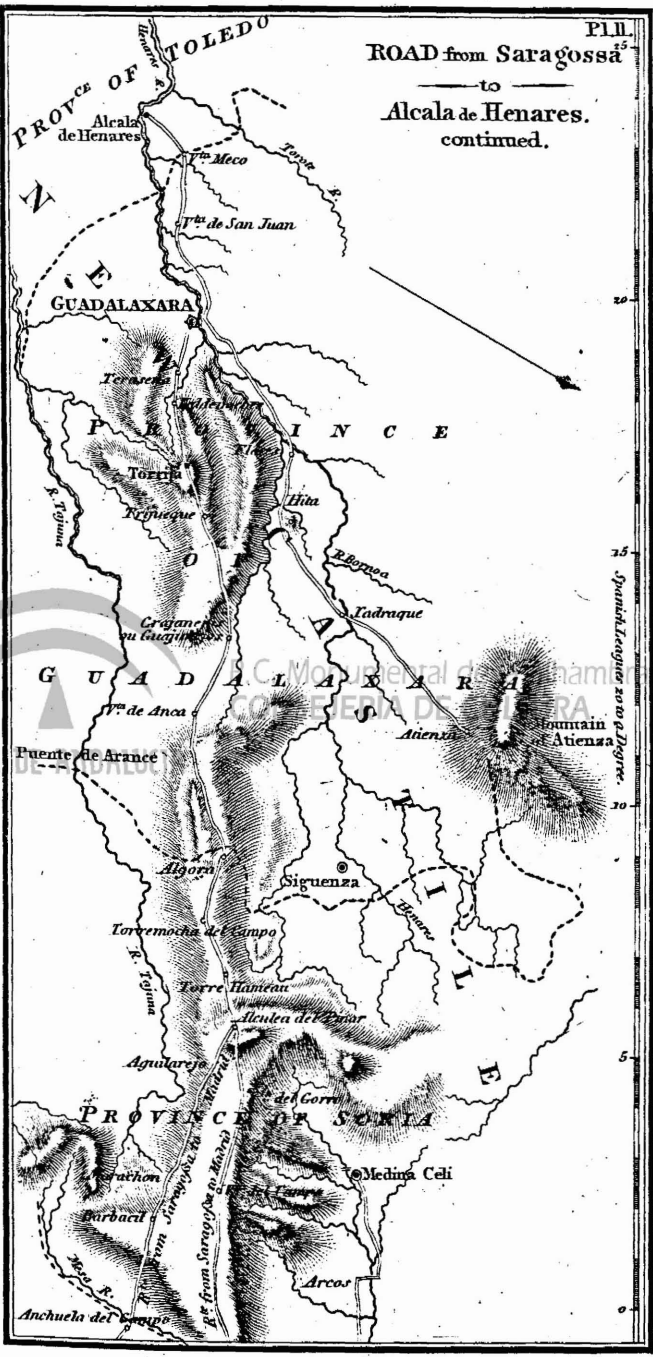
ROAD from Saragossa to Alcalá de Henares

PL. 10.



JUNTA DE ANDALUCÍA  
BIBLIOTECA DE LA JUNTA DE ANDALUCÍA  
Generalife

Spanish Inscriptions to the Degree



PL. II.  
 ROAD from Saragossa<sup>15</sup>  
 to  
 Alcala de Henares.  
 continued.

PROV. OF TOLEDO  
 Alcala de Henares

GUADALAJARA

GUADALAJARA

PROVINCE OF SORIA

20  
 15 Spanish Leagues 20 to 25 Digres.  
 10  
 5  
 0

Noble et. Grand.

**ROAD from Valencia  
to the Frontiers  
of Catalonia**

CATALONIA

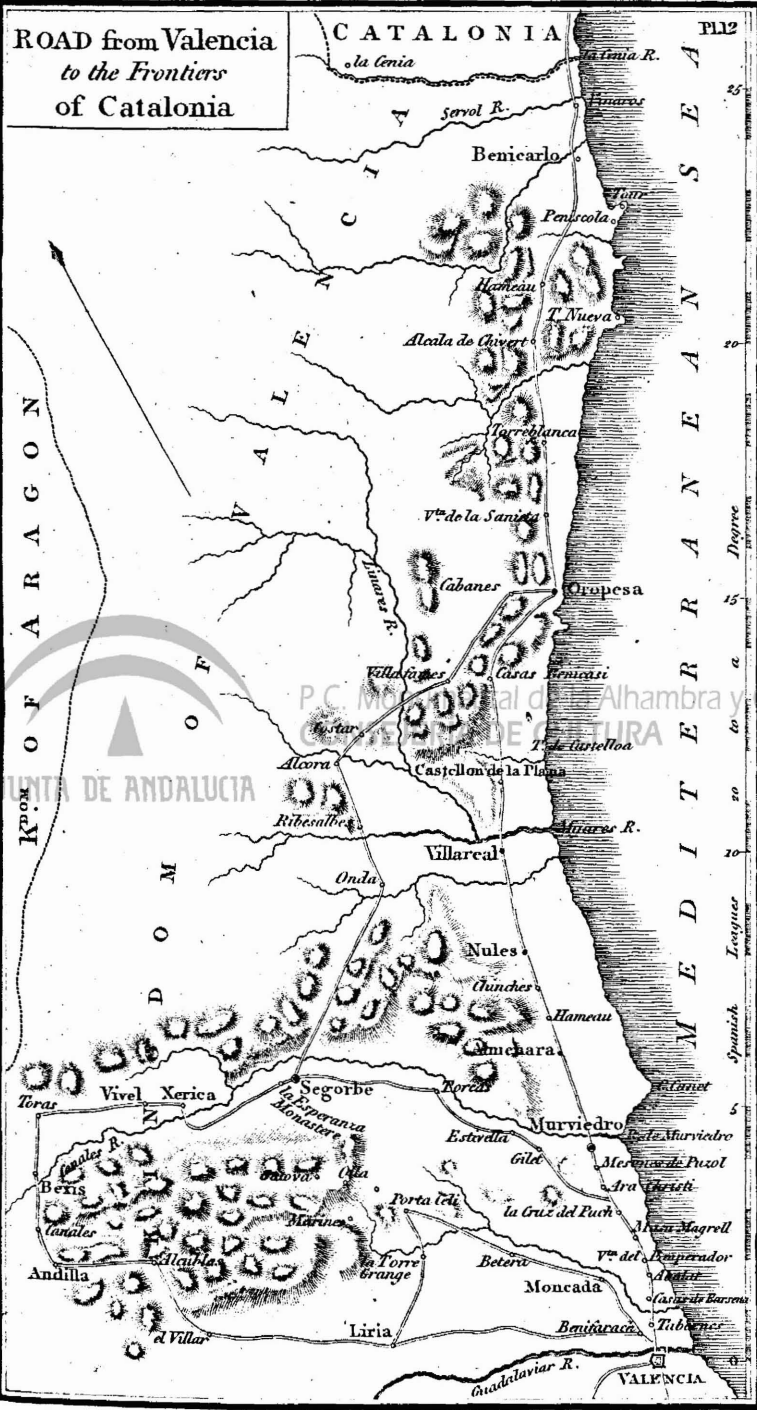
PLI2

ROM OF ARAGON

DOM

MEDITERRANEANSEA

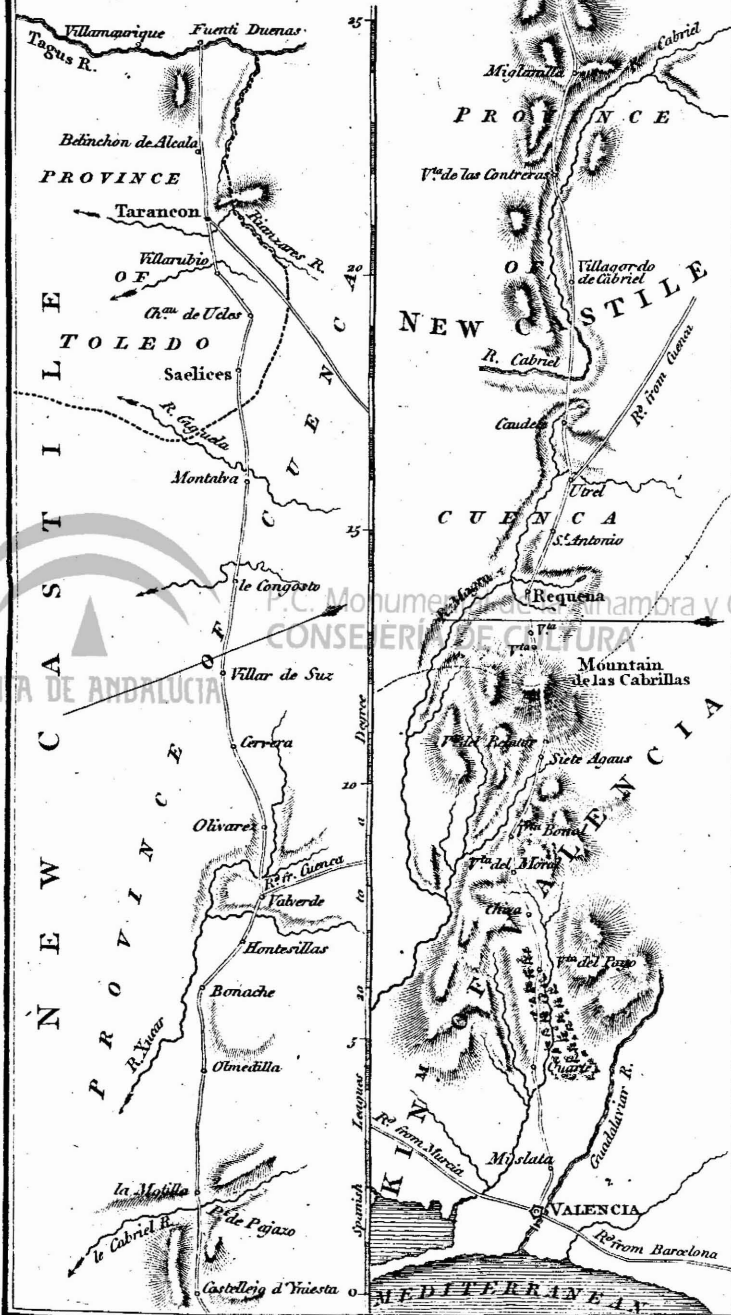
Degres  
a  
25  
20  
15  
10  
5  
0



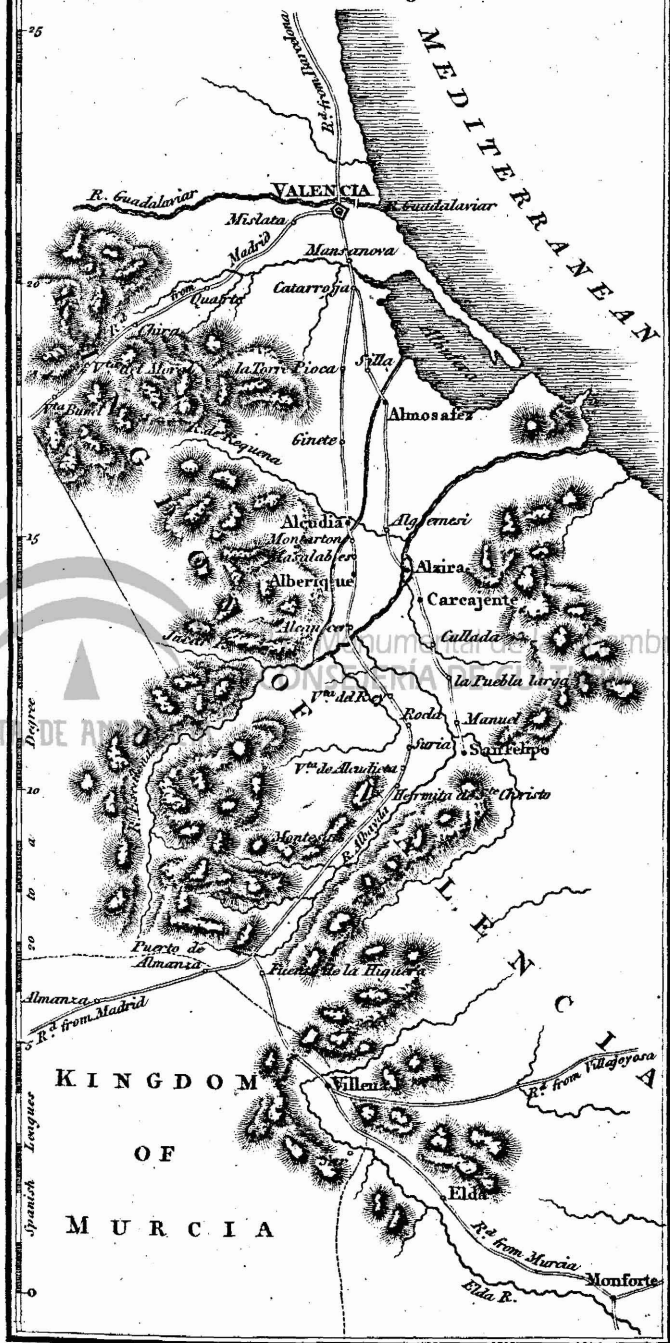
*Scale of Strand.*

# ROAD from Valencia to Fuenti Duenas.

PL. 13.



# ROADS from Valencia to Aranjuez and Murcia.

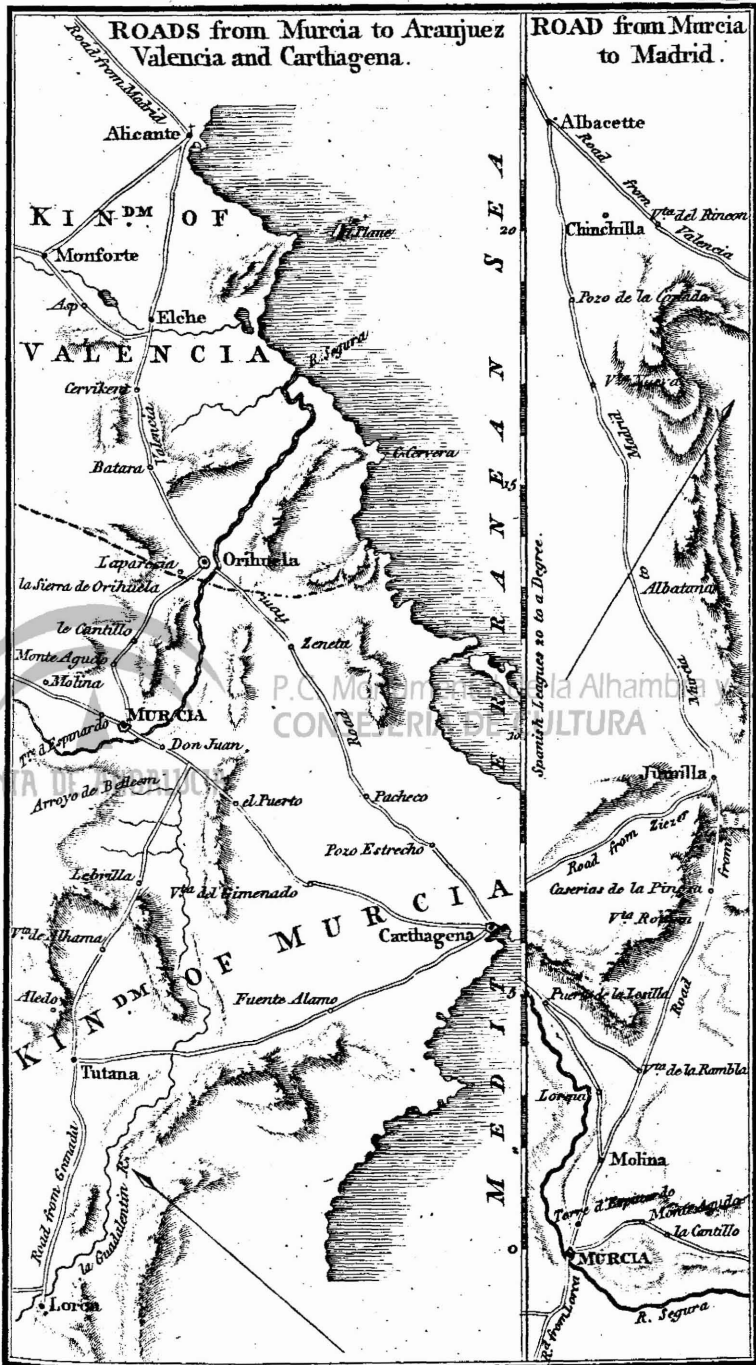






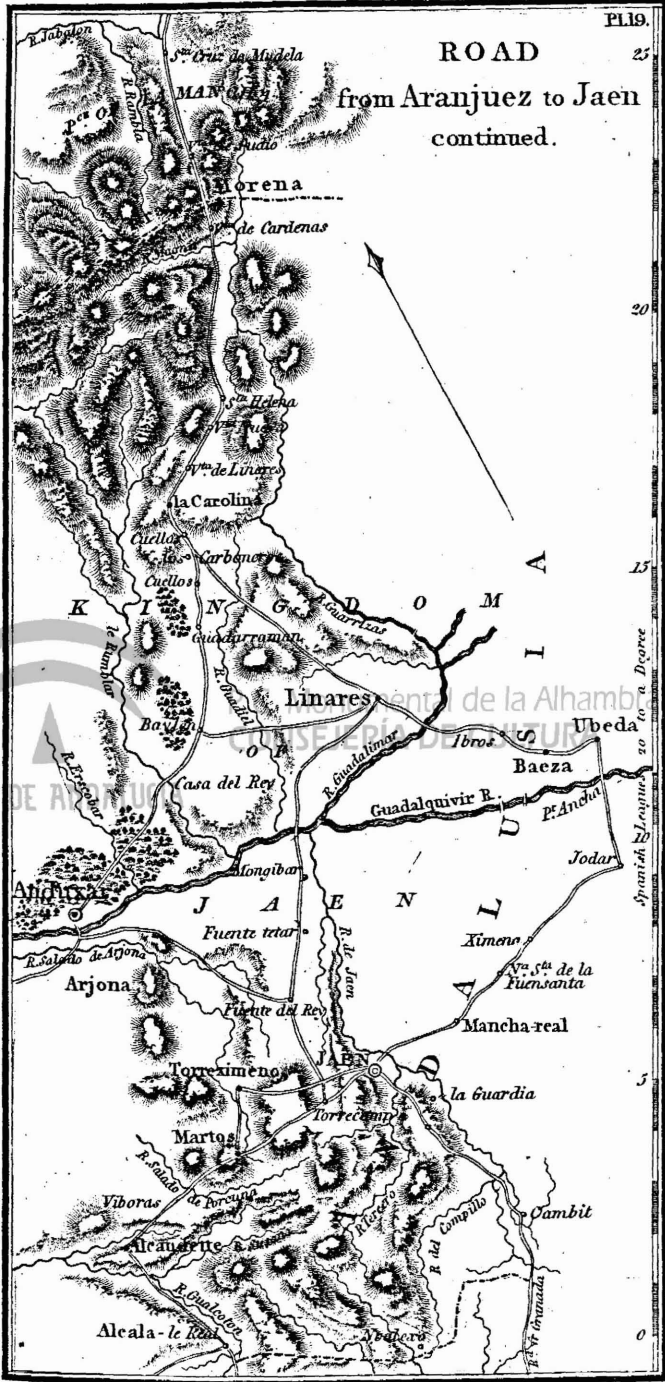
ROADS from Murcia to Aranjuez  
Valencia and Carthagená.

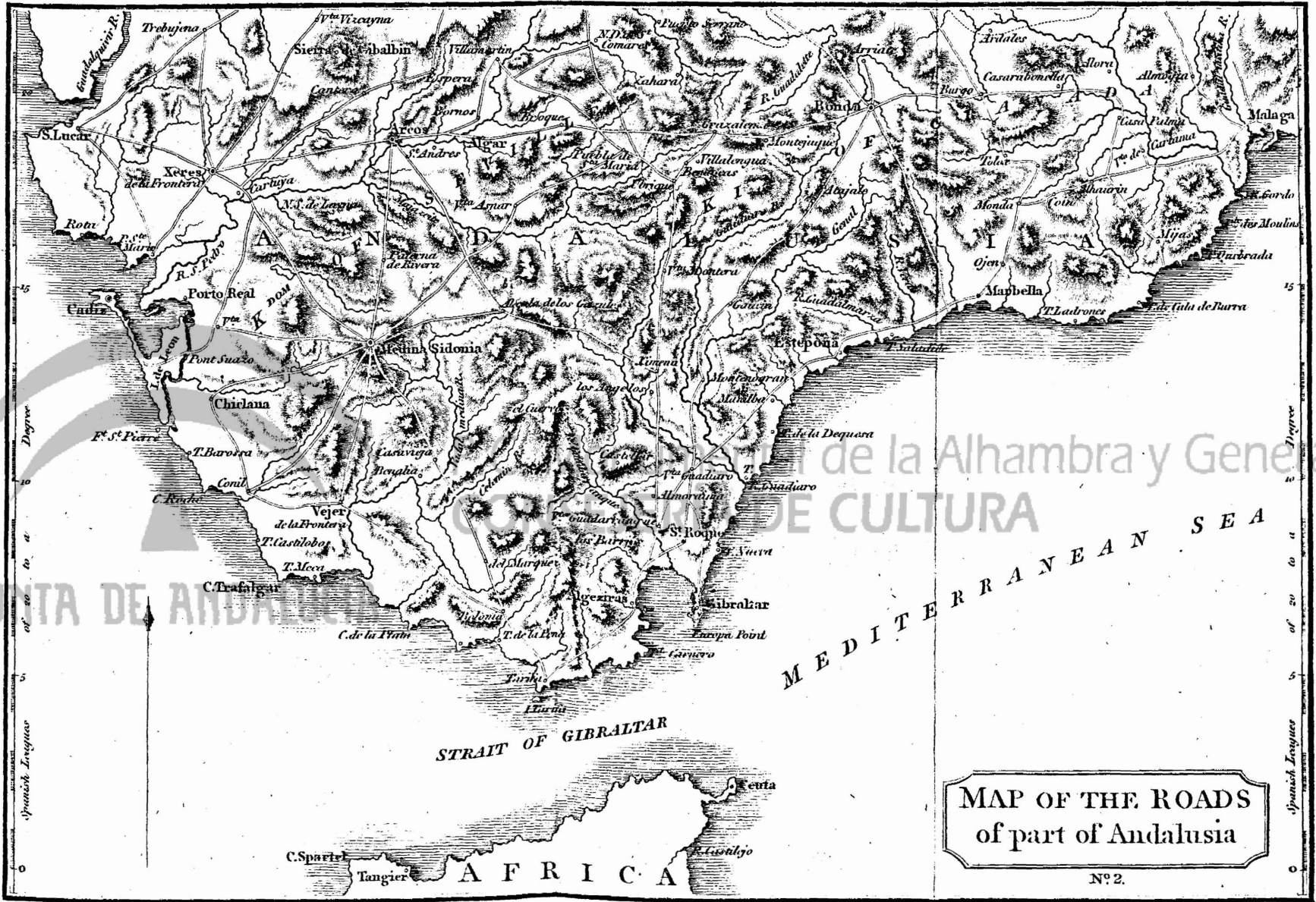
ROAD from Murcia  
to Madrid.





ROAD  
from Aranjuez to Jaen  
continued.



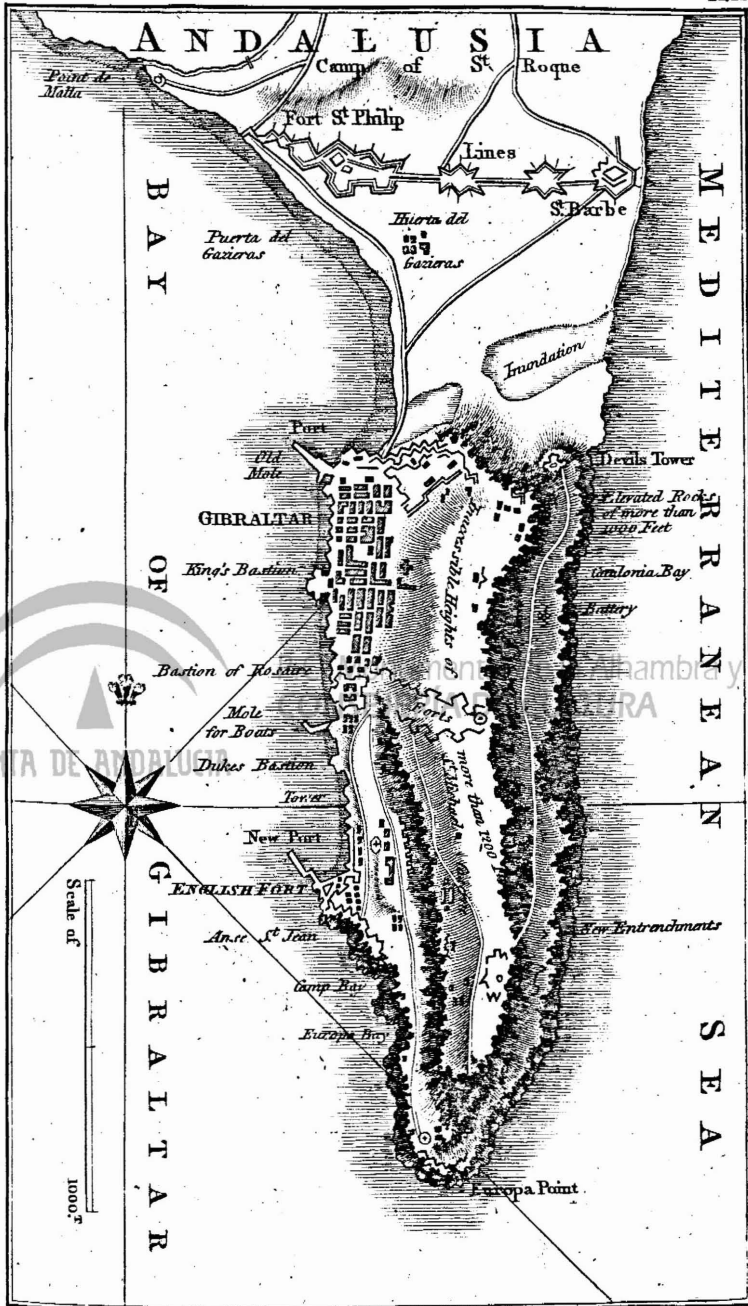


de la Alhambra y Genealife  
 DE CULTURA

MEDITERRANEAN SEA

MAP OF THE ROADS  
 of part of Andalusia

Nº 2.



Notes see p. 21

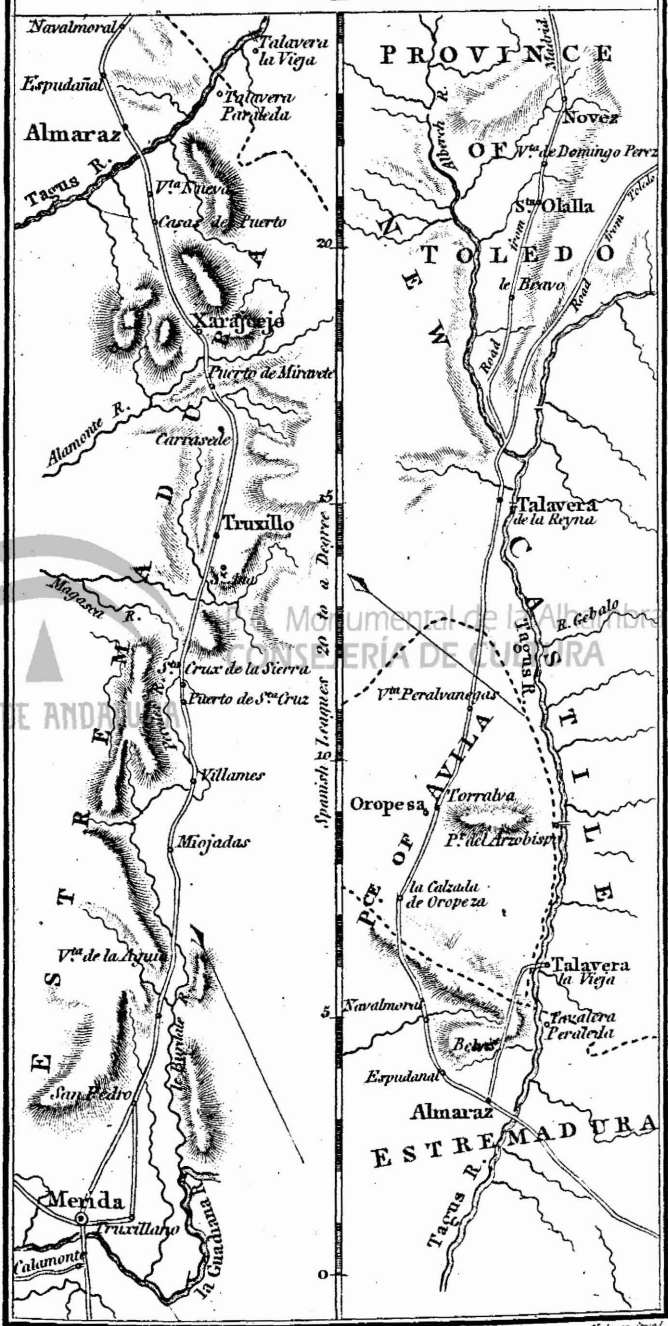




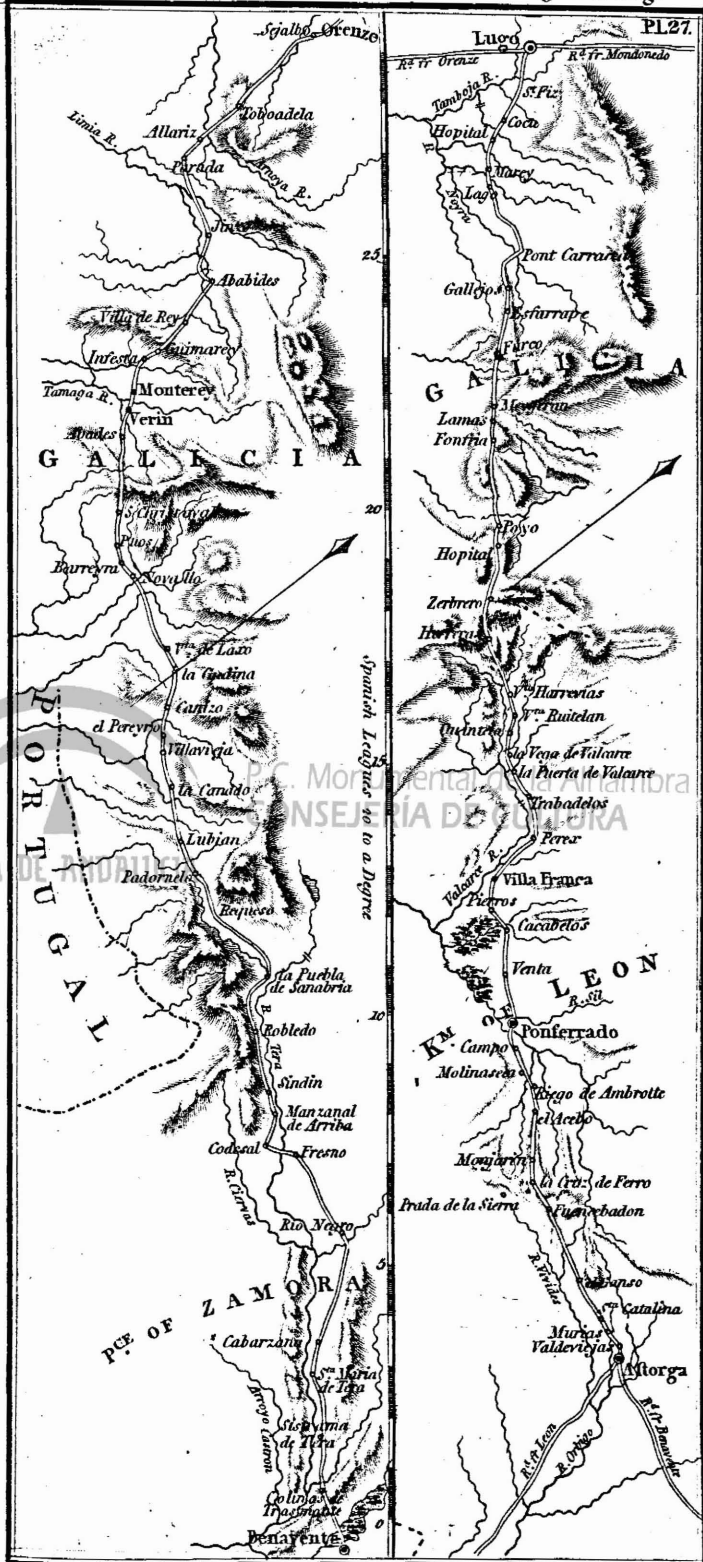


ROAD from Merida to Almaraz.

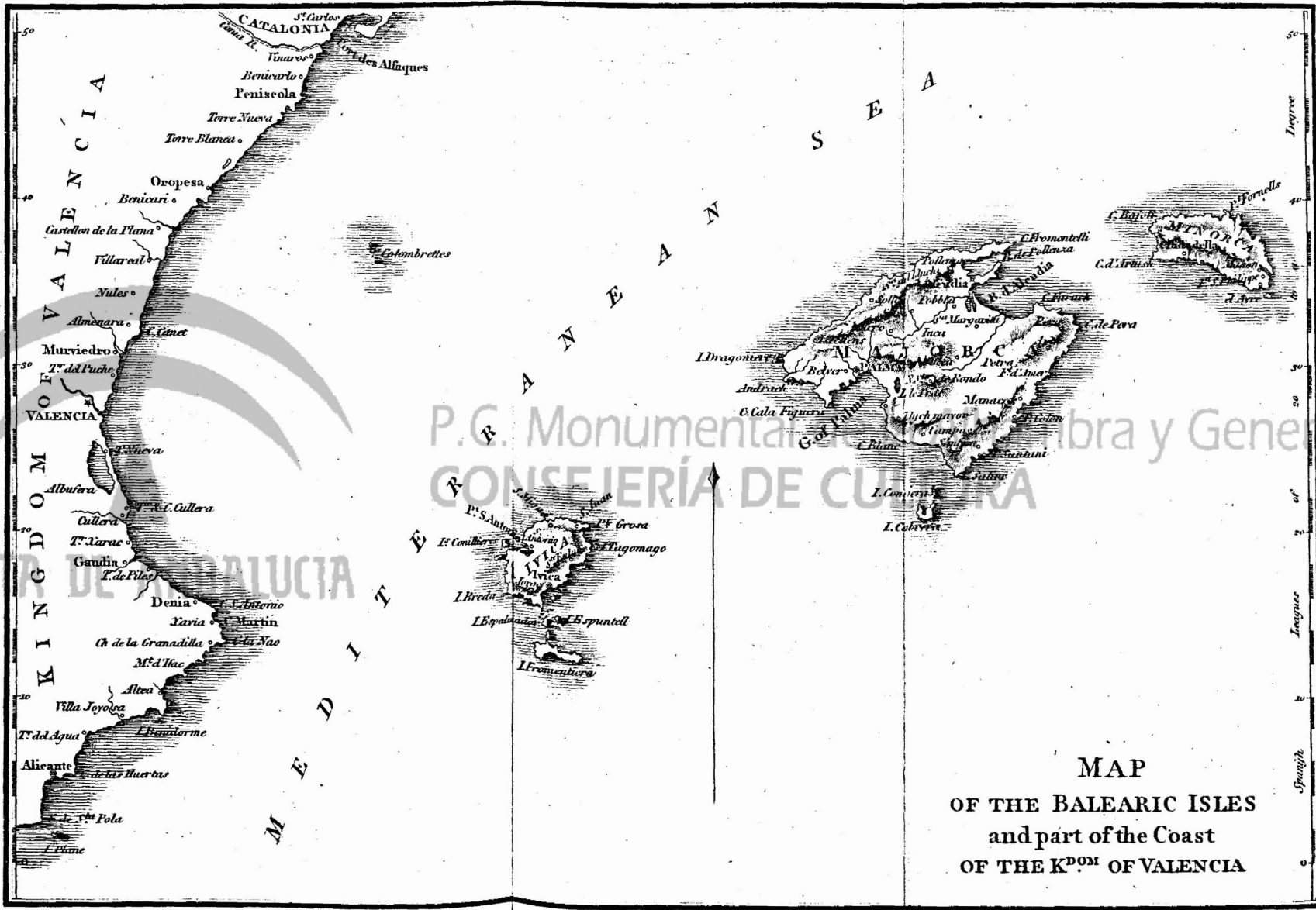
ROAD from Almaraz to Talavera de la Reyna.











MAP  
 OF THE BALEARIC ISLES  
 and part of the Coast  
 OF THE KDOM OF VALENCIA

Tech. n.º 1000